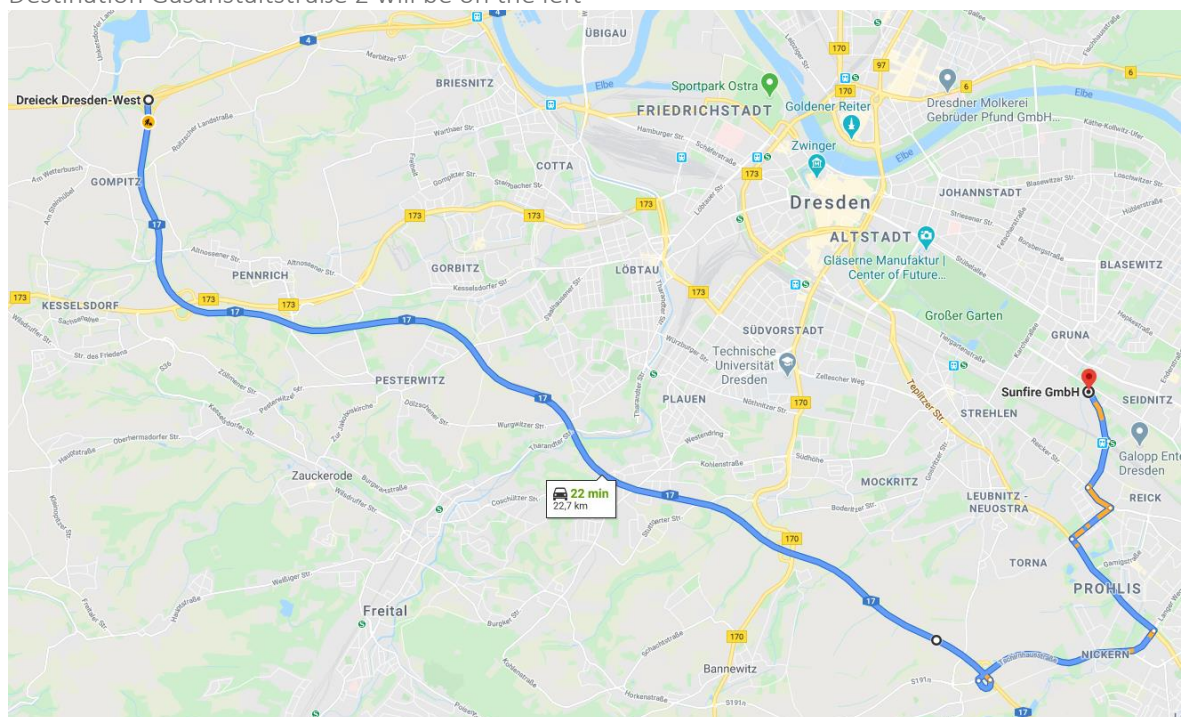


JOURNEY DESCRIPTION

1.1 WITH CAR

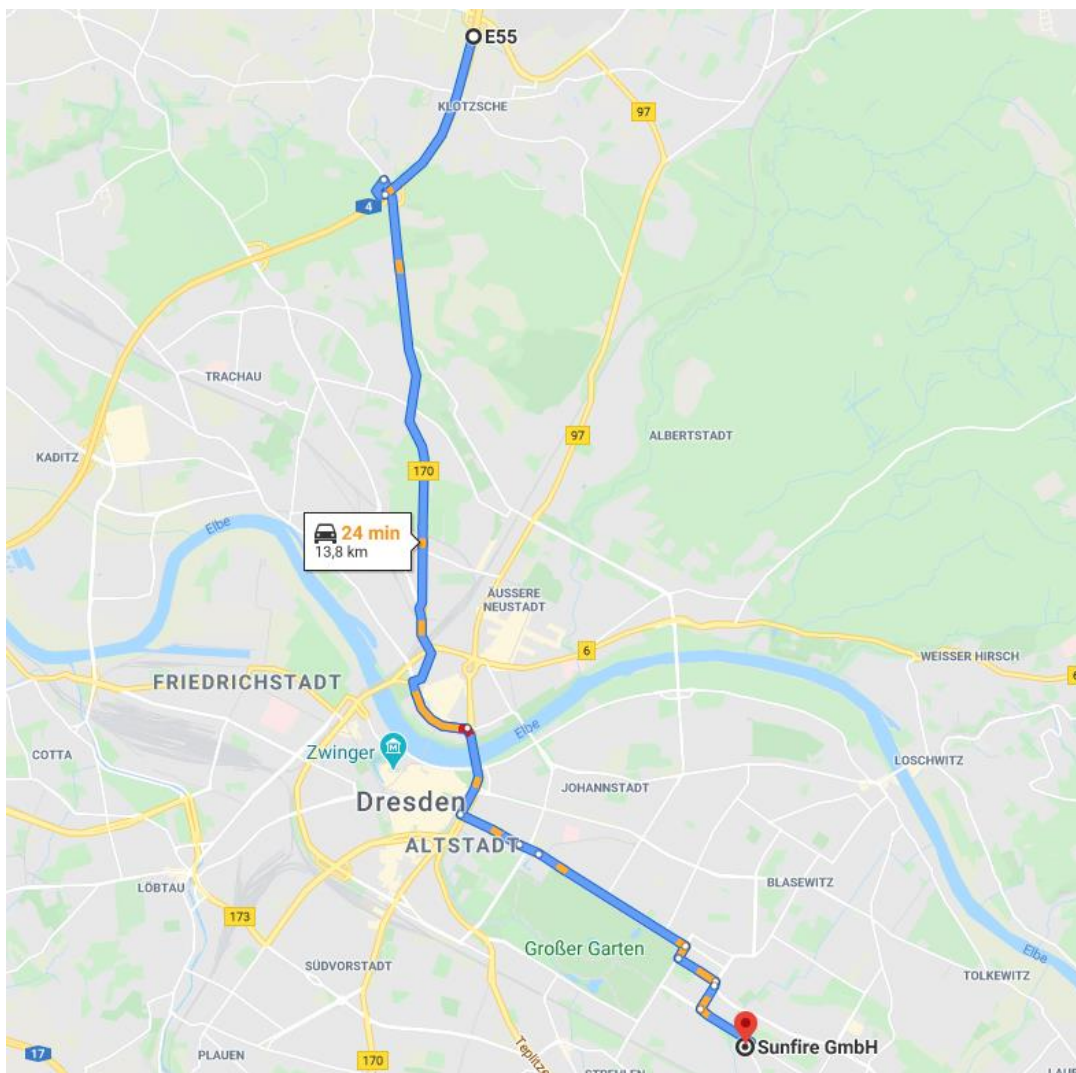
1.2 From direction Chemnitz

- Head east on A4
- At the interchange 77b-Dreieck Dresden-West, Use the right 2 lanes to follow signs for A17
- toward Prag/Praha/Dresden-Gorbitz/Pirna
- Continue onto A17
- Take Exit 4-Dresden-Prohlis towards Dresden-Prohlis/Dresden-Nickern/Kreischa
- Head southwest on Exits 4-Dresden-Prohlis
- Turn right onto Tschirnhausstraße (signs for Kreischa/Dresden-Prohlis/Dresden-Nickern/Zentrum)
- Use the left 2 lanes to turn left onto Dohner Str. (signs for B172/Zentrum)
- Turn right onto Tornaer Str.
- Turn left onto Reicker Str.
- Turn right onto Lohrmannstraße
- Lohrmannstraße turns left and becomes Gasanstaltstraße
- Destination Gasanstaltstraße 2 will be on the left



1.3 From Direction Berlin

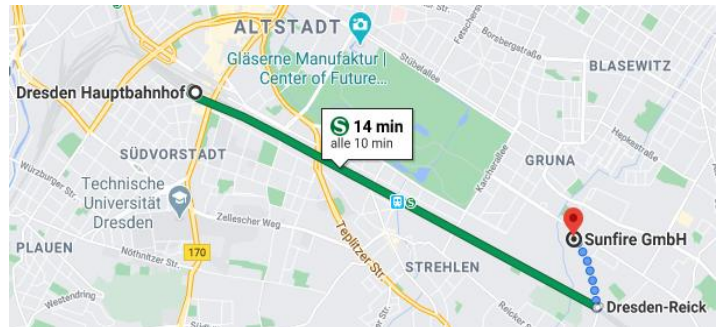
- Head southwest on A4
- Take exit 81a-Dresden-Hellerau for B170 toward Dresden-Hellerau/Dresden-Zentrum
- Use the right 2 lanes to turn right onto Radeburger Str./B170
- Use any lane to turn left onto Große Meißner Str./B170
- Turn right onto Carolapl./B170
- Use the left 2 lanes to turn left onto Grunaer Str.
- Continue onto Straßburger Pl.
- Continue onto Stübelallee
- Turn right onto Karcherallee
- Turn left onto Winterbergstraße
- Turn right onto Gasanstaltstraße
- Destination Gasanstaltstraße 2 will be on on the right



2 BY PUBLIC TRANSPORT

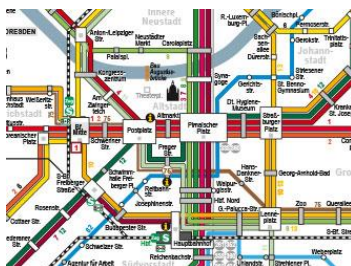
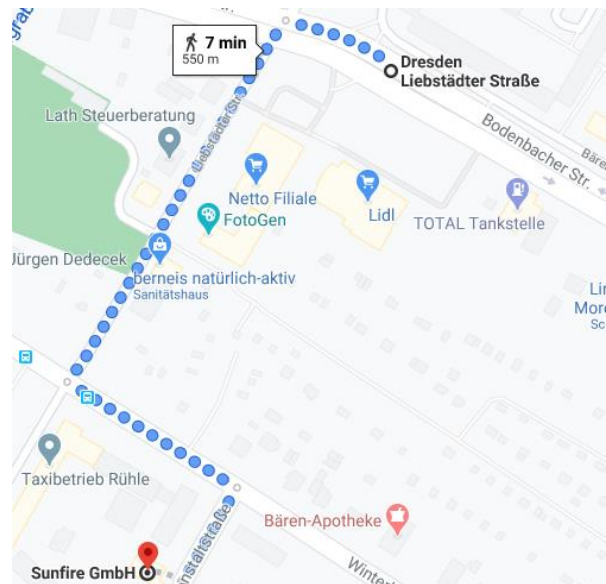
2.1 By Train (starting from Dresden Central Station)

- From Dresden Central Station (“Hauptbahnhof”) take the train S2 towards Pirna or S1 towards Schönau until station “Dresden Reick”
- After leaving the station bear left
- Follow Gasanstaltstraße for about 10 minutes (700 m)
- Destination Gasanstaltstraße 2 will be on the left



2.2 By Tram (starting from historic old town)

- Take tram number 2 towards “Kleinzschachwitz” until station “Liebstädter Straße” or tram number 1 towards “Prohlis” until station “Liebstädter Straße”
- Head northwest on Bodenbacher Str. toward Liebstädter Str.
- Turn left onto Liebstädter Str.
- Turn left onto Winterbergstraße
- Turn right onto Gasanstaltstraße
- Destination Gasanstaltstraße 2 will be on the right



[HERE](#) you can get to the current city route maps

3 BY PLANE

3.1 By taxi

- From the airport you can take a taxi
- Driving time will be 20 – 30 minutes (approximately 15 km)

3.2 By Train

- Take train S2 towards Pirna until station “Dresden-Reick” (also stops at Dresden Central Station -Hauptbahnhof)
- After leaving the station bear left
- Follow Gasanstaltstraße for about 10 minutes (700 m)
- Destination Gasanstaltstraße 2 will be on the left

4 ADDITIONAL HINTS

- Tickets for trains must be purchased and validated at the station before entering the train (ticket machine)
- Tickets for trams are available at the ticket machines at the tram stations or directly in the tram - they can be validated in the tram directly (orange validation machines)
- [Ticket](#) for fare zone Dresden (single trip), valid for 1 hour including change, use for train, tram, bus
- Connection information can be found [HERE](#)